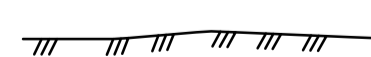










TEGNFORKLARING




Eksisterende

-  Terrang
-  Dyrket mark
-  Hav
-  Skog og annen fastmark
-  Myr og våtmark
-  Innsjø/vann

Prosjektert

-  Parsellgrense
-  Konstruksjon
-  Alternativ 2

Merknader

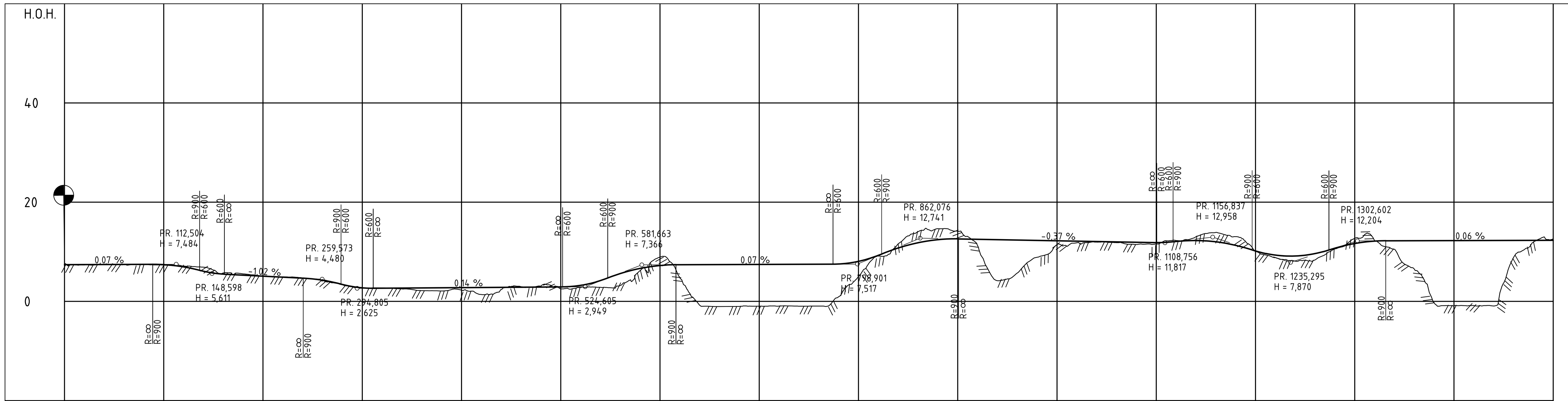
-  Bru
-  Fv 7414
-  Fv 7418

Koordinatsystem ERTS89 UTM zone 33N, NN2000
Skala 1:6000

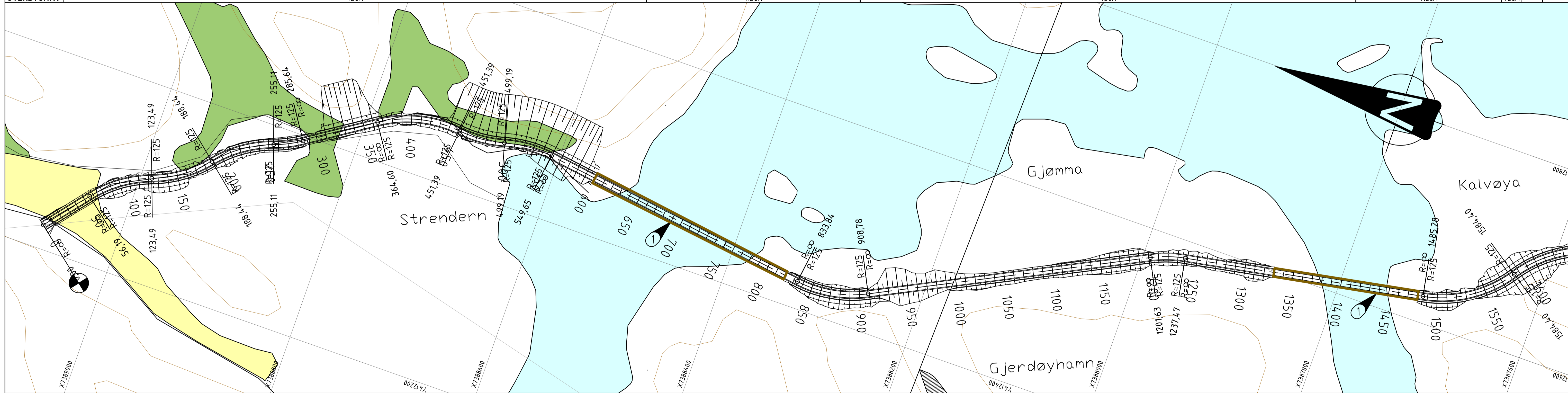
Oversiktstegning

Alternativ 2
Tegningsnummer: 2B

Mulighetsstudie fastlands-
forbindelse, Gjørdøya - Rangsdal



PROFIL NR. 0	100	200	300	400	500	600	700	800	900	1000	1100	1200	1300	1400	1500
HOR.KURV.	R=∞	R=125	R=-125	R=125	R=-125	R=125	R=∞	R=-125	R=∞	R=∞	R=125	R=∞	R=∞	R=∞	R=-125
BREDDUTV.	0.15m	0.15m	0.15m	0.15m	0.15m	0.15m	0.15m	0.15m	0.15m	0.15m	0.15m	0.15m	0.15m	0.15m	0.15m
TVERRFALL	H.kj.b.k.	3.0%	0.0%	0.0%	0.0%	0.0%	0.0%	0.0%	0.0%	3.0%	3.0%	0.0%	0.0%	3.0%	3.0%
PROFIL H.	7.50	7.40	7.40	7.40	7.40	7.40	7.40	7.40	7.40	7.40	7.40	7.40	7.40	7.40	7.40
TERRENG H.	7.36	7.42	7.43	7.45	7.46	7.47	7.48	7.49	7.50	7.51	7.52	7.53	7.54	7.55	7.56
OVERBYGN.T.															



Eksisterende

- Terreng
- Dyrket mark
- Hav
- Skog og annen fastmark
- Myr og våtmark

Prosjektert

- Konstruksjon
- Parsellgrense

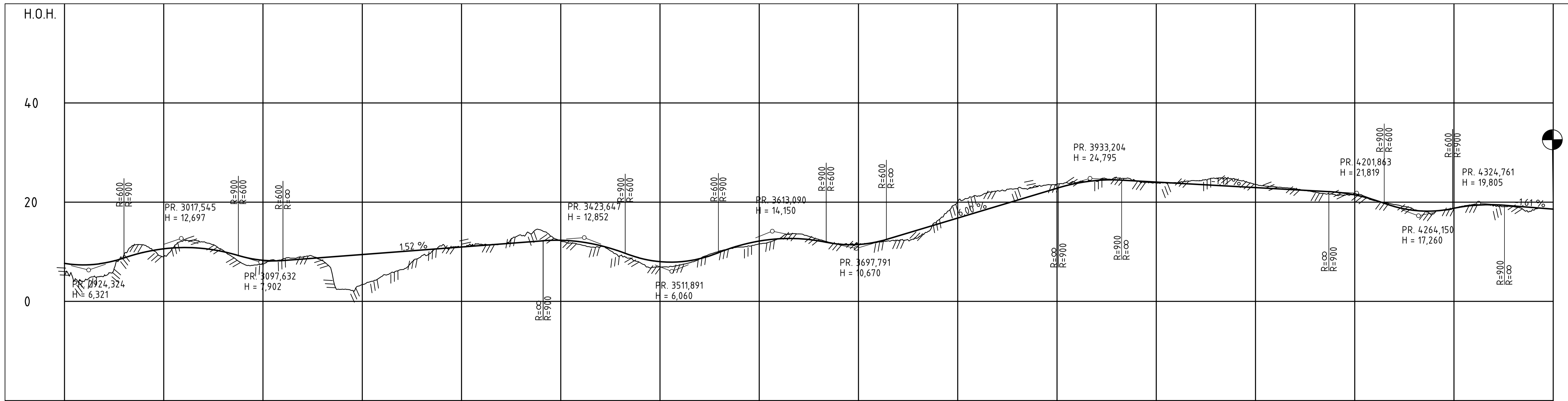
Merknader

- Bru

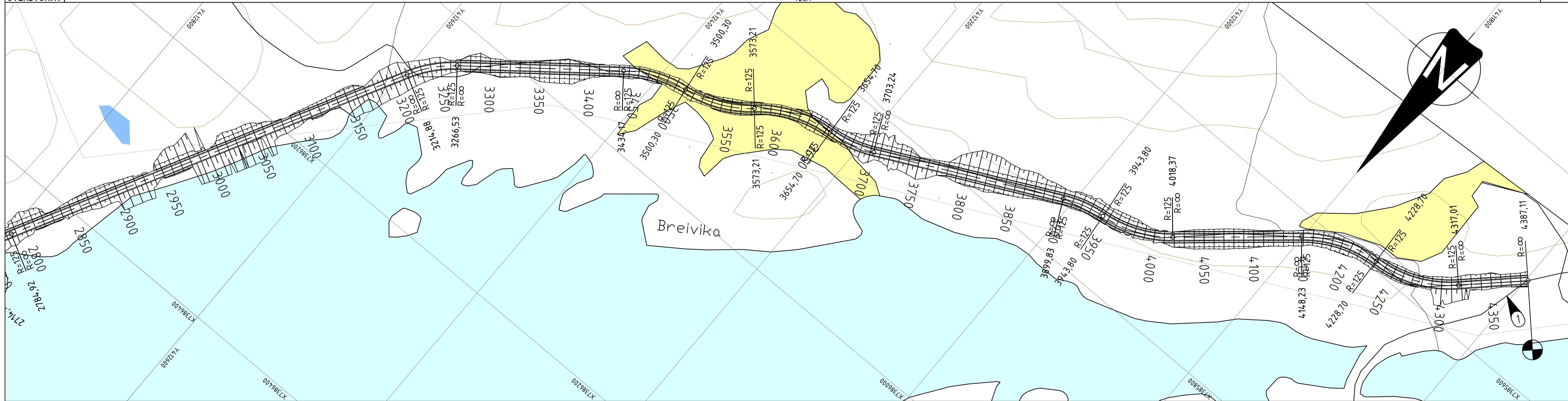
Plan- og profiltegning
 Alternativ 2
 Tegningsnummer: 5D

Mulighetsstudie fastlands-
 forbindelse, Gjerdøya - Rang Sund

Koordinatsystem ERTS89 UTM zone 33N, NN2000
 Skala 1:2000



PROFIL NR2900	3000	3100	3200	3300	3400	3500	3600	3700	3800	3900	4000	4100	4200	4300	4400
HOR.KURV.	R=∞		R=125	R=∞	R=125	R=125	R=125	R=∞	R=125	R=-125	R=∞	R=125	R=-125	R=∞	
BREDDUUTV.	0,00m		0,15m	0,00m	0,15m	0,15m	0,15m	0,00m	0,00m	0,15m	0,15m	0,00m	0,15m	0,15m	
TVERRFALL	H.kj.b.k. 3,0%		3,0%		0,0%	3,0%	3,0%	3,0%	8,0%	8,0%	8,0%	8,0%	8,0%	8,0%	3,0%
PROFIL H.	5,63	7,66	7,66	7,66	7,66	7,66	7,66	7,66	7,66	7,66	7,66	7,66	7,66	7,66	7,66
TERRENG H.	5,63	7,66	7,66	7,66	7,66	7,66	7,66	7,66	7,66	7,66	7,66	7,66	7,66	7,66	7,66
OVERBYGN.T.															



Eksisterende

Terreng

Dyrket mark

Hav

Innsjø/vann

Prosjektert

Parsellgrense

Fv 7418

Merknader

Koordinatsystem ERTS89 UTM zone 33N, NN2000

Skala 1:2000

Plan- og profiltegning

Alternativ 2

Tegningsnummer: 7D

Mulighetsstudie fastlandsforbindelse, Gjerdøya - Rangsdal